


Thank you for using eradoc, a platform to publish electronic copies of the Rothamsted Documents. Your requested document has been scanned from original documents. If you find this document is not readable, or you suspect there are some problems, please let us know and we will correct that.



ROTHAMSTED  
RESEARCH

## Report for 1975 - Part 1

[Full Table of Content](#)



### Map of Woburn Experimental Farm

#### Rothamsted Research

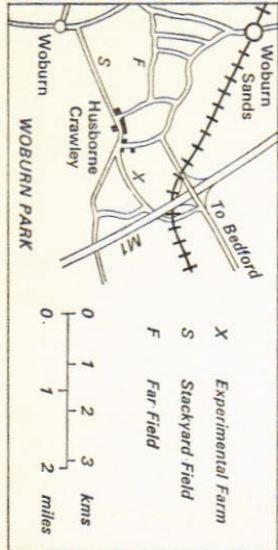
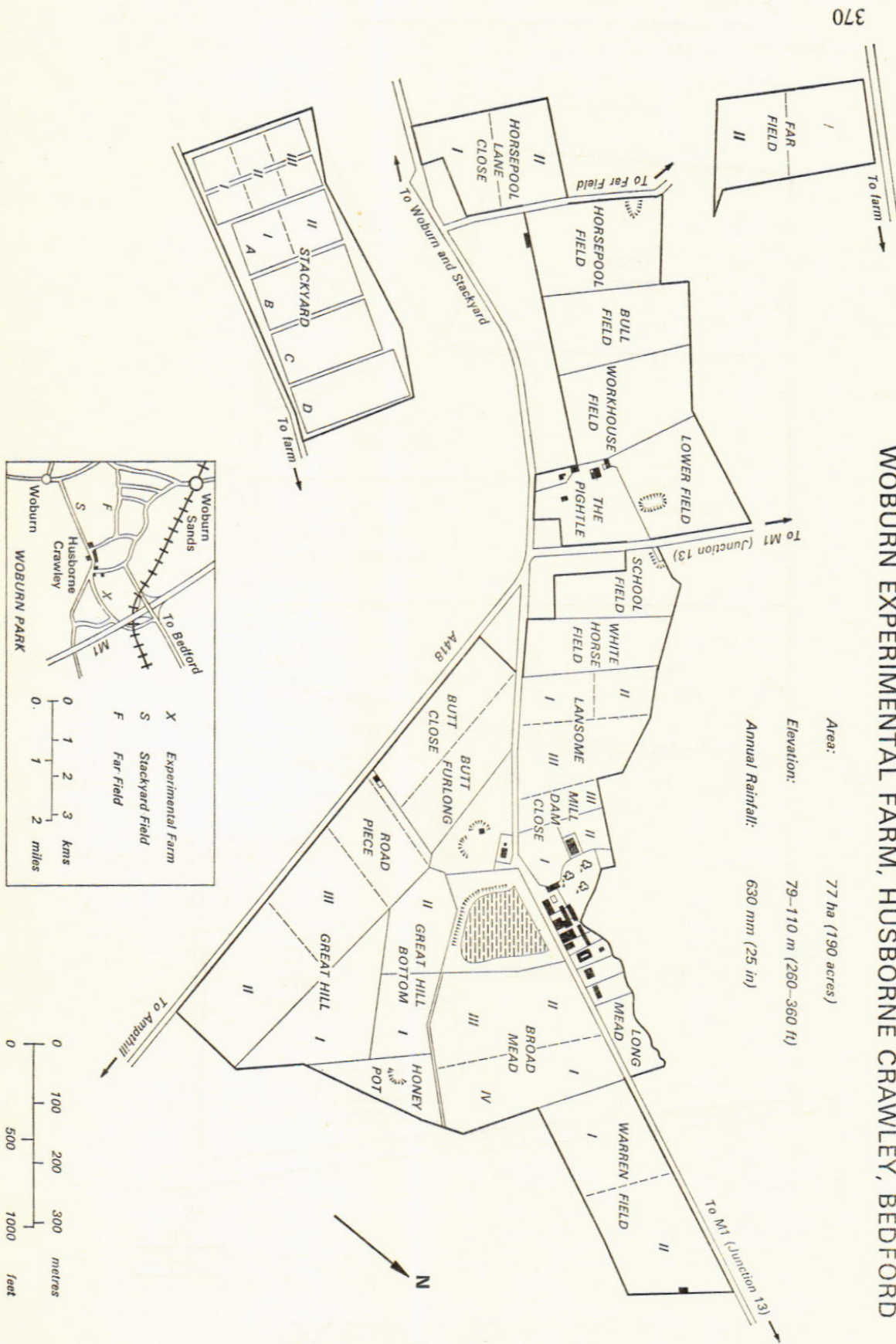
Rothamsted Research (1976) *Map of Woburn Experimental Farm* ; Report For 1975 - Part 1, pp 370 - 370 - DOI: <https://doi.org/10.23637/ERADOC-1-132>

# WOBURN EXPERIMENTAL FARM, HUSBORNE CRAWLEY, BEDFORD

Area: 77 ha (190 acres)

Elevation: 79-110 m (260-360 ft)

Annual Rainfall: 630 mm (25 in)



370