


Thank you for using eradoc, a platform to publish electronic copies of the Rothamsted Documents. Your requested document has been scanned from original documents. If you find this document is not readable, or you suspect there are some problems, please let us know and we will correct that.



ROTHAMSTED
RESEARCH

Rothamsted Experimental Station Report for 1974 Part 2



[Full Table of Content](#)

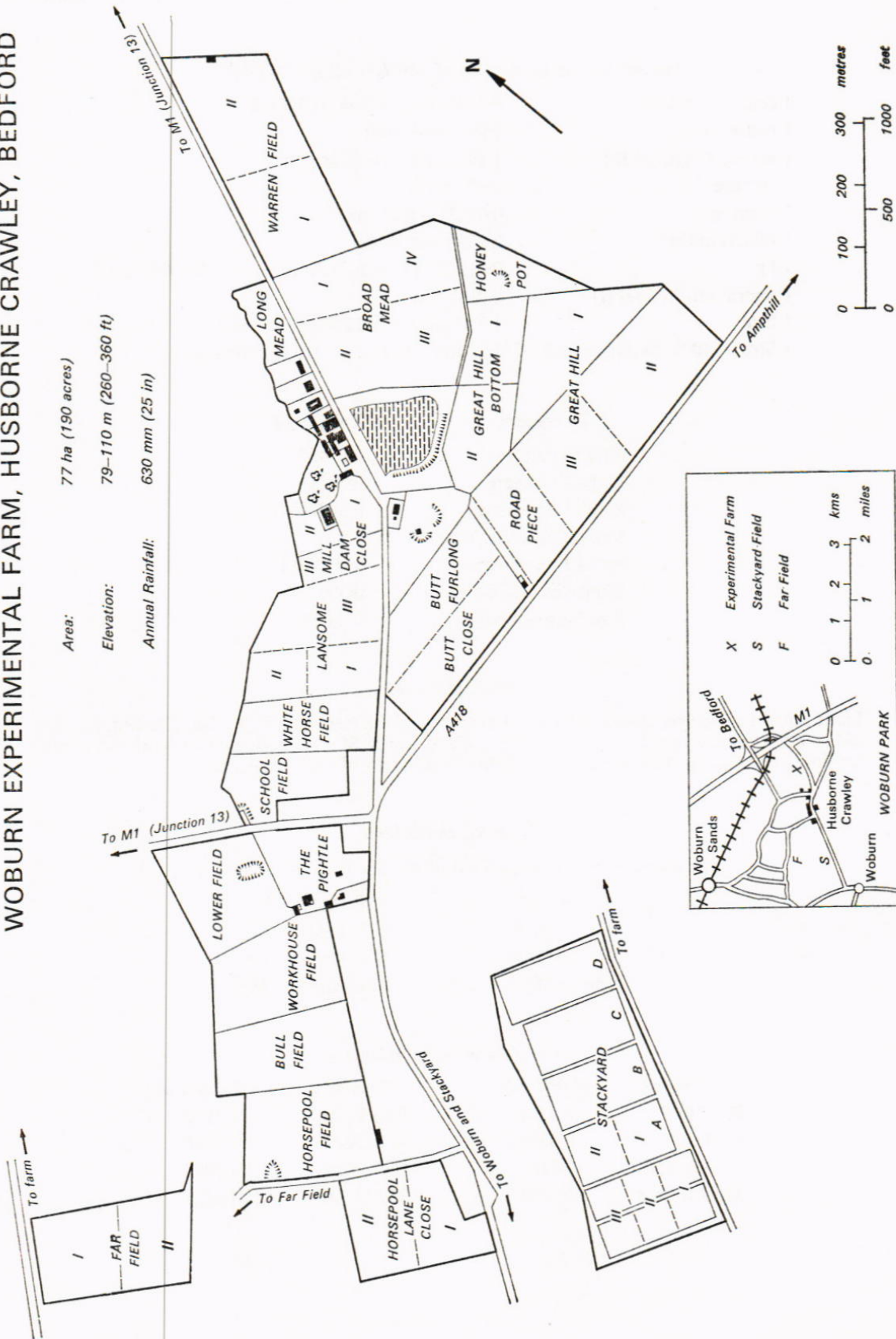
Maps of Rothamsted, Woburn and Saxmundham Farms

Rothamsted Research

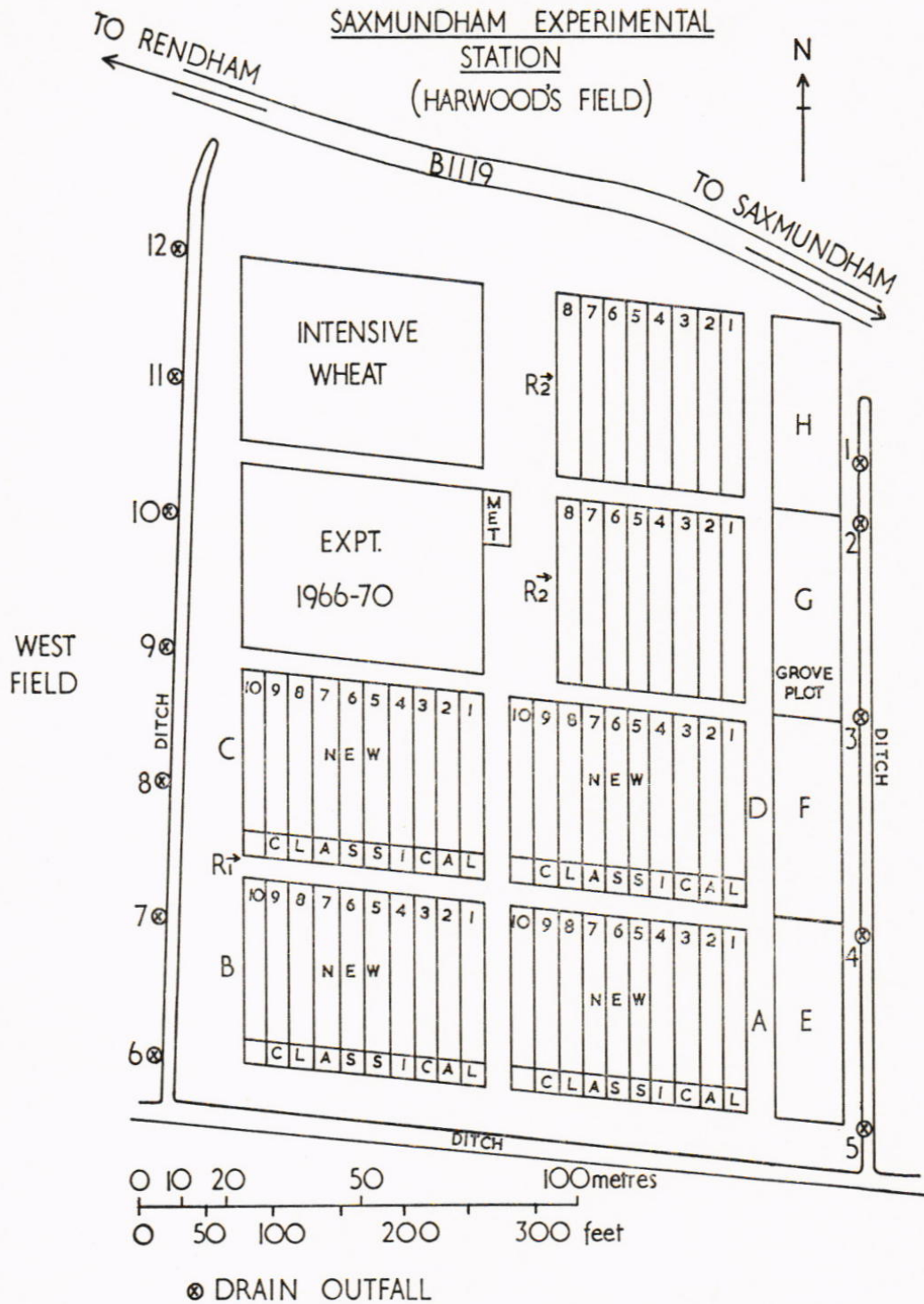
Rothamsted Research (1975) *Maps of Rothamsted, Woburn and Saxmundham Farms* ; Rothamsted Experimental Station Report For 1974 Part 2, pp 236 - 238 - DOI:

<https://doi.org/10.23637/ERADOC-1-9>

WOBURN EXPERIMENTAL FARM, HUSBORNE CRAWLEY, BEDFORD



236



⊗ DRAIN OUTFALL
Treatment numbers on Rotation I (R1) and Rotation II (R2) are shown on individual plots—1, 2, 3, etc.
The blocks of Rotation I are shown as A, B, C, D.
Sections of Grove Plot shown as E, F, G, H.

