


Thank you for using eradoc, a platform to publish electronic copies of the Rothamsted Documents. Your requested document has been scanned from original documents. If you find this document is not readable, or you suspect there are some problems, please let us know and we will correct that.



ROTHAMSTED
RESEARCH

The Long Term Experiments

[Full Table of Content](#)



Map of Rothamsted Farm

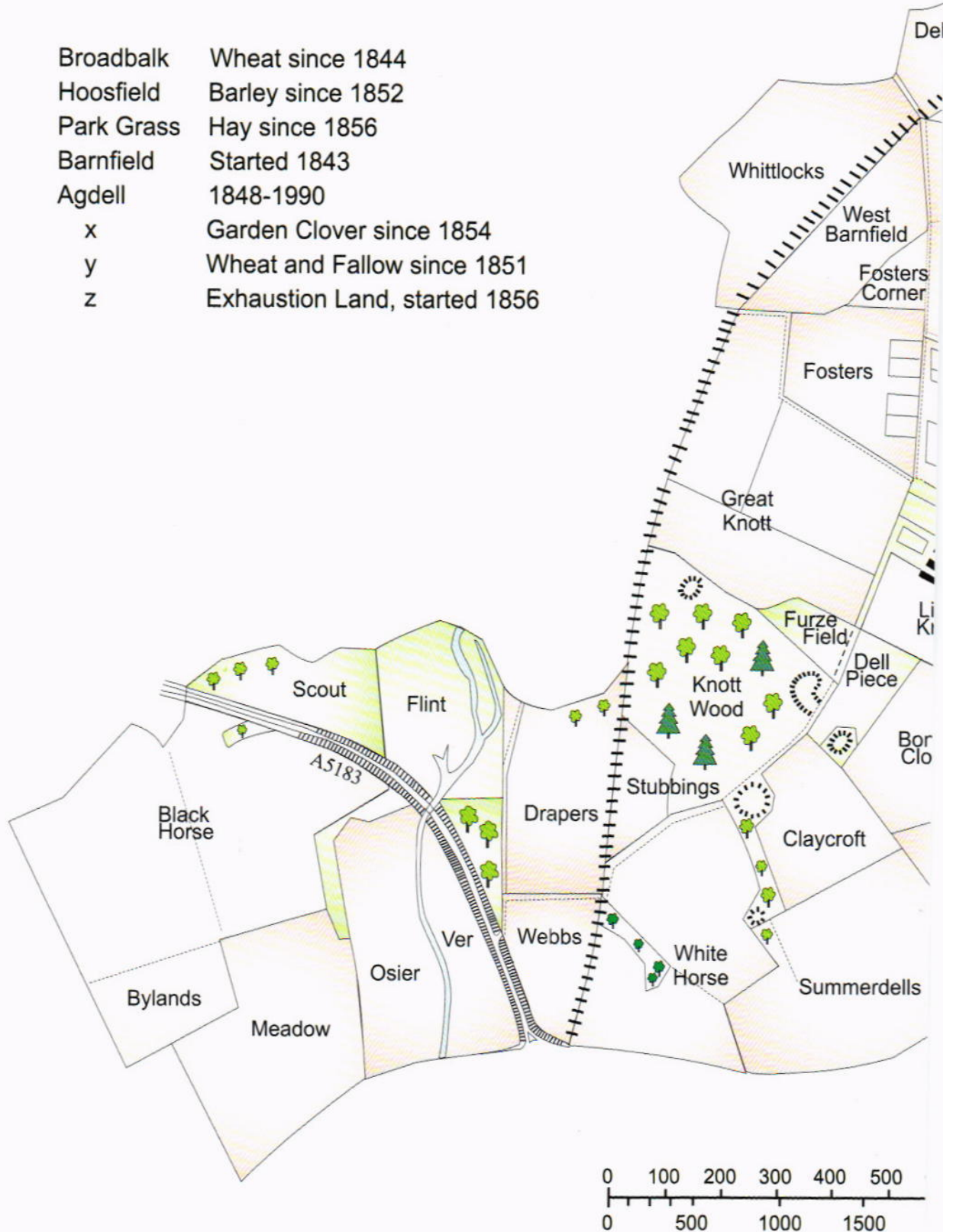
Rothamsted Research

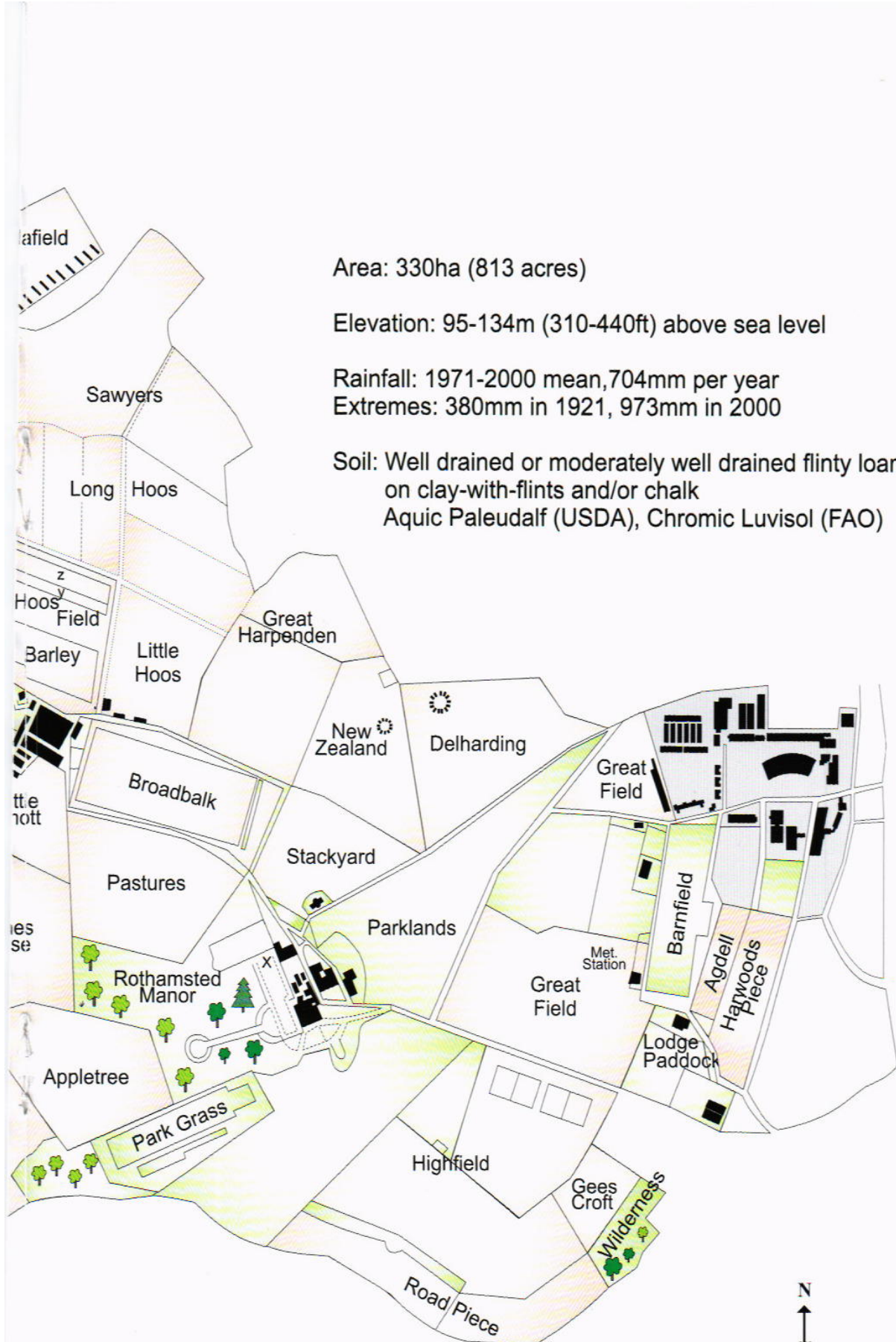
Rothamsted Research (2006) *Map of Rothamsted Farm ; The Long Term Experiments*, pp 26 - 27 -
DOI: <https://doi.org/10.23637/ROTHAMSTED-LONG-TERM-EXPERIMENTS-GUIDE-2006>

Rothamsted Research

CLASSICAL FIELD EXPERIMENTS

Broadbalk	Wheat since 1844
Hoosfield	Barley since 1852
Park Grass	Hay since 1856
Barnfield	Started 1843
Agdell	1848-1990
x	Garden Clover since 1854
y	Wheat and Fallow since 1851
z	Exhaustion Land, started 1856





Area: 330ha (813 acres)

Elevation: 95-134m (310-440ft) above sea level

Rainfall: 1971-2000 mean, 704mm per year
Extremes: 380mm in 1921, 973mm in 2000

Soil: Well drained or moderately well drained flinty loams
on clay-with-flints and/or chalk
Aquic Paleudalf (USDA), Chromic Luvisol (FAO)