


Thank you for using eradoc, a platform to publish electronic copies of the Rothamsted Documents. Your requested document has been scanned from original documents. If you find this document is not readable, or you suspect there are some problems, please let us know and we will correct that.



ROTHAMSTED
RESEARCH

Rothamsted Experimental Fields Sketches and Descriptions



[Full Table of Content](#)


Broadbalk Field, 1844-1892, 1893-4

Rothamsted Research

Rothamsted Research (1893) *Broadbalk Field, 1844-1892, 1893-4* ; Rothamsted Experimental Fields Sketches And Descriptions, pp 19 - 22

Sketch of Broadbalk Field.

1844 to 1892.



12

Broadbalk Sketch - Description.

Each plot 'a' and 'b' is 1600 links long
by 18.75 links wide = $\frac{3}{10}$ acre


The Intermediate is half a land = 9.375 lbs
on each side of Plots 2 ab.

Plot 20¹ (Rape Cake) is taken $200 \times 18.75 = \overset{375 \text{ lbs}}{\cancel{3750}}$ acre

Plot 20² (Unmanned) is taken $667 \times 18.75 = \frac{1}{8}$ acre

18.75
18.75
3750
3750

Sketch of Broadbalk Field. 1893-4.



Broadbalk Field. Description.

Double Lands, reducing the area from 6/10 to 2/3 acre, by making side paths & cross-paths.

(less cross-paths in centre of field?)

Total length 159 1/4 links } = 1/2 acre

" width 31.37 "

= 20.7 1/4
(20-8)

width of side paths 6.13 lbs. = 4 ft 0 1/2 in

" " centre cross-path 6 lbs.

Plots 2a & 2b each 18.82 lbs = 18.6 1/2 lbs ^{th, in} = 3/10

The original "Intermedial" between Plots 3 & 2b left unplanted.

Plot 20 both Top & Bottom added to Plot 19 making a total area of 0.47675 acre

A new plot 20 (Intermedial) was taken from Knott's Wood Bettle (top of field only)

width as the other plots 31.37 lbs x 531.3 = 166 acre

31.37
15.68

31.37
37

31.37
2

measured from post to Bank peg which is 3.06 links from edge of 3-a and 9.37 links from edge of 2B (at N corner)

531.3
31.37
91
39
3

219.59
20.7